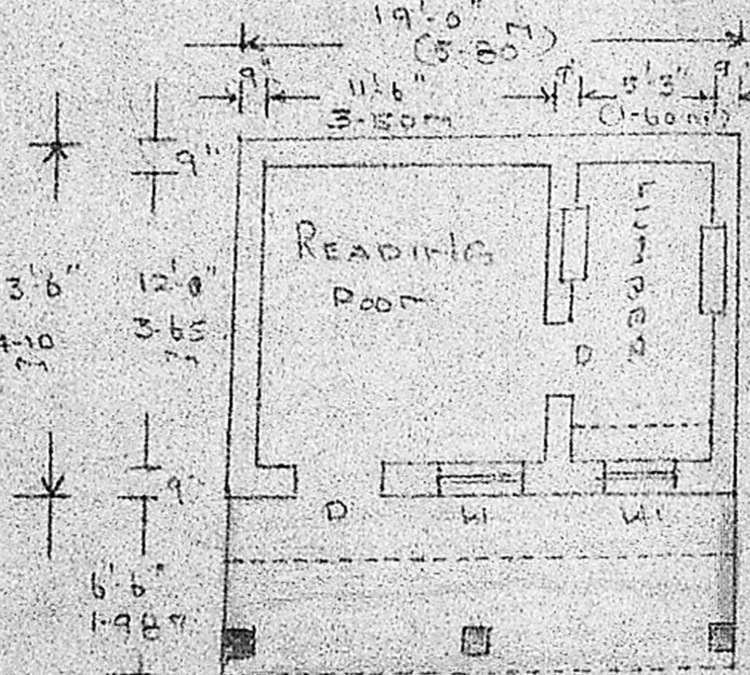
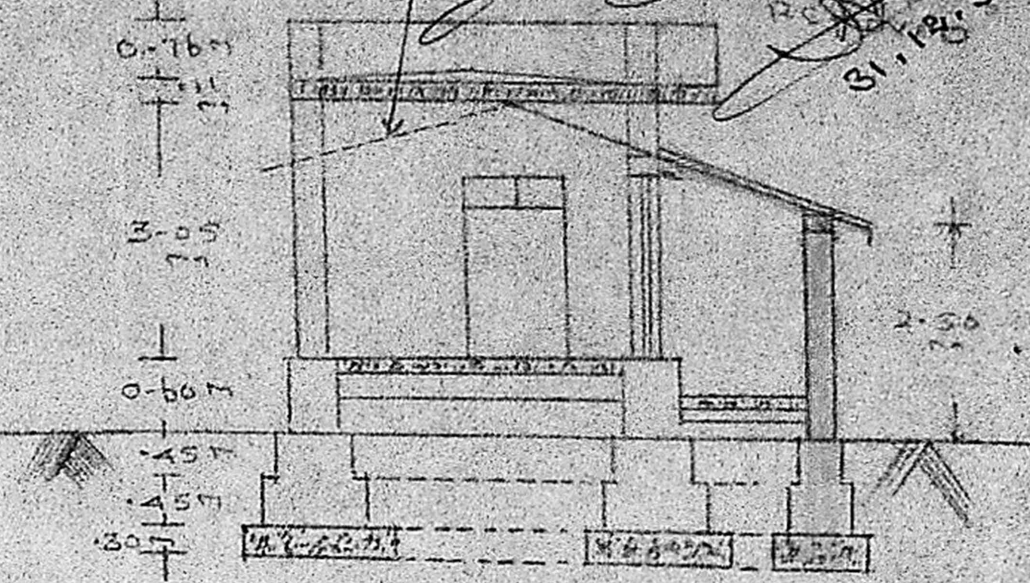
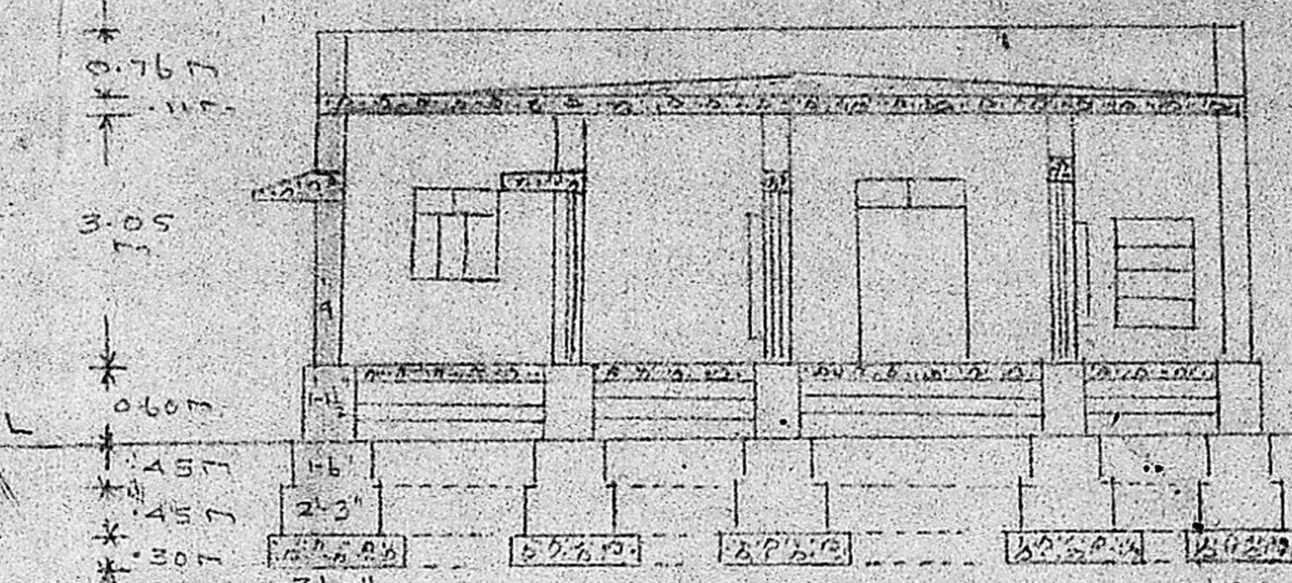
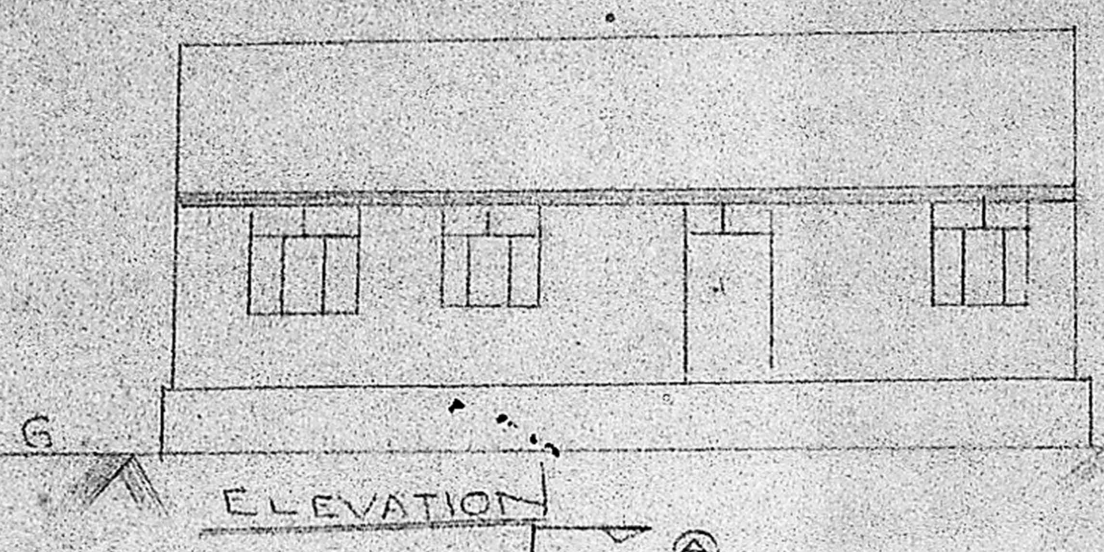
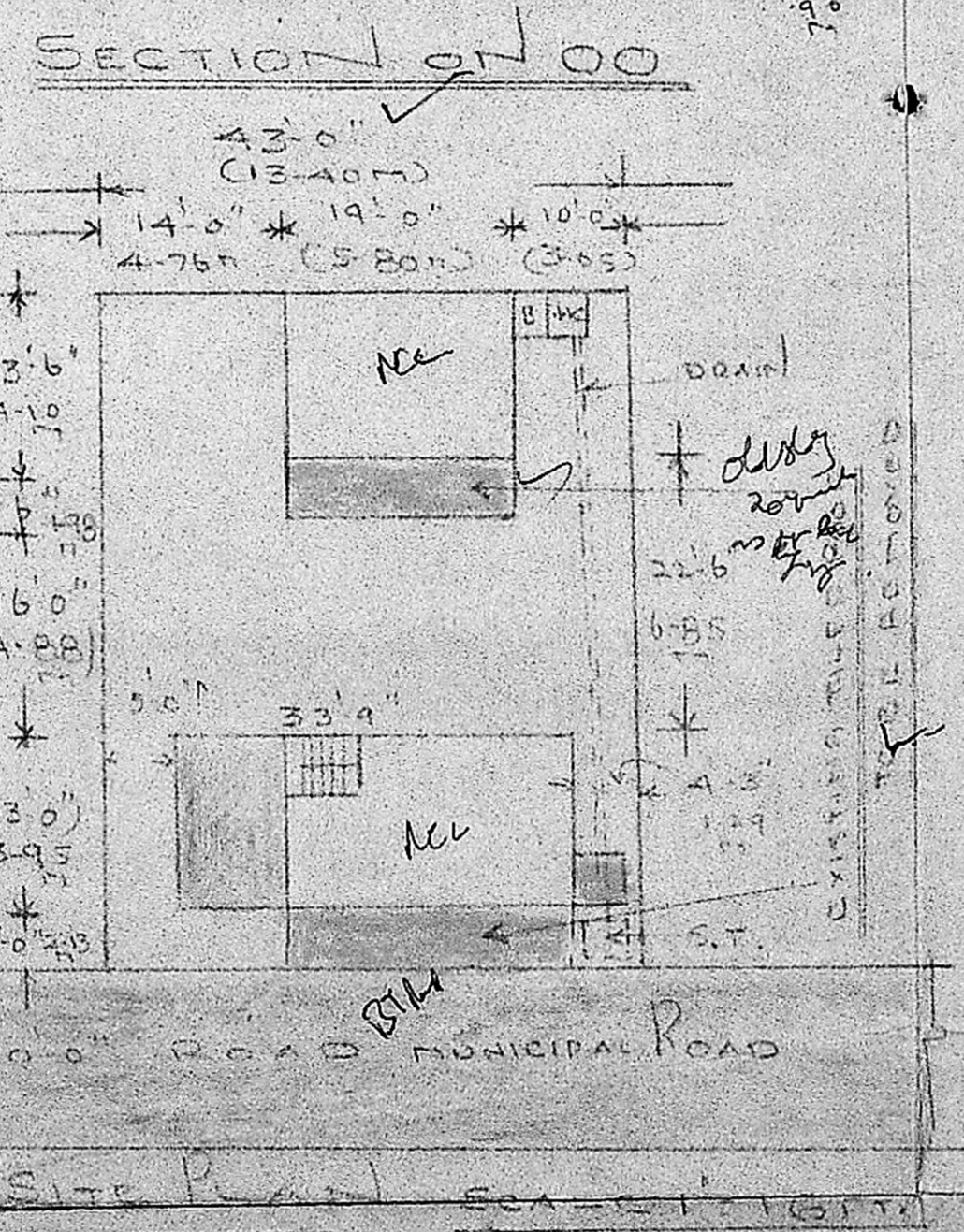


THE PLAN SHOWING THE PROPOSED CONVERSION OF TILED ROOF INTO R.C.C  
 TERRACED BUILDING AND ADDITIONAL CONSTRUCTION OF TERRACED BUILDING  
 IN PLOT NO 51, R.S. NO 116/1  
 KANARAS NAGAR ERNAVUR VILLAGE  
 THIRUVOTTIYUR MUNICIPAL LIMIT SAIDAPET TALUK, THIRUVOTTIYUR MUNICIPALITY  
 MADRAS 600057 SCALE 1" = 8 FT.

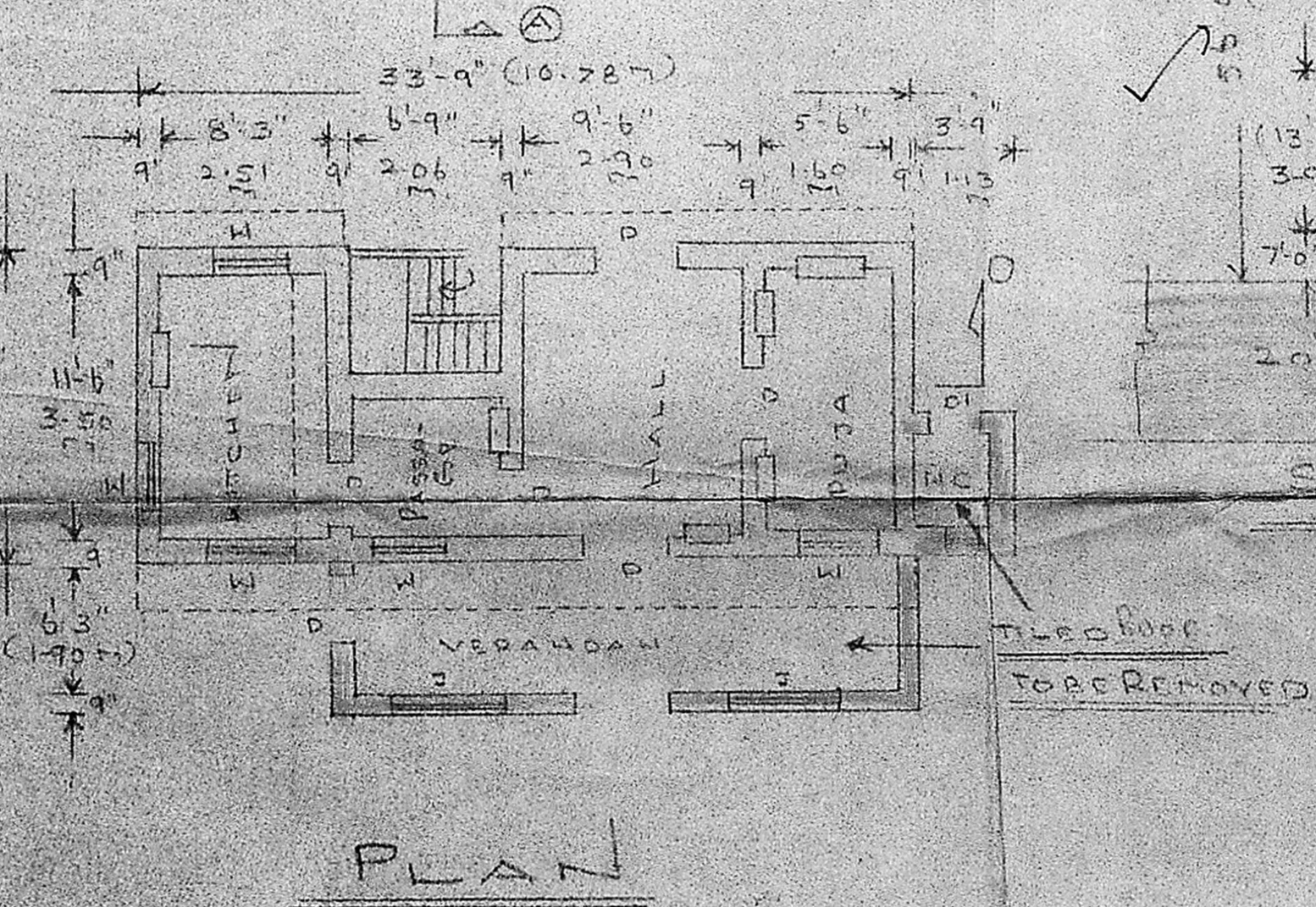
A 2/1 A 5787 L 90  
 Existing Plan  
 31.12.30



Planning Permit No. A/ 2537/91  
**APPROVED**  
 SUBJECT TO THE CONDITIONS IN  
 THIS OFFICE LETTER.  
 No. A/ 2537/91 D. Date. 18-03-91  
*S. Jayana*  
 18.3.91  
 FOR MEMBER SECRETARY  
 MADRAS METROPOLITAN  
 DEVELOPMENT AUTHORITY  
 MADRAS - 600 008



TOTAL EXTENT OF SITE  
 24080 SFT (224 m<sup>2</sup>)  
 EXISTING BUILDING  
 (578 SFT 54 m<sup>2</sup>)  
 PROPOSED ADDITIONAL  
 BUILDING (117 SFT 11 m<sup>2</sup>)  
 CONVERSION PORTION AREA  
 2565 SFT (24 m<sup>2</sup>)  
 F.F.I  
 COVERAGE



M.V. Sundarambal

K. Ragothaman  
 LICENSED SURVEYOR  
 THIRUVOTTIYUR MUNICIPALITY,  
 40-D, NELLIKARAN STREET,  
 THIRUVOTTIYUR, MADRAS-600 019